






## Geography - Comparing the UK and China



YEAR 2

What should I already know?	Vocabulary	Diagrams and pictures	Learning Journey Assessment
<ul style="list-style-type: none"> <li>To name, locate and identify characteristics of the four countries and capitals of the UK and surrounding seas.</li> <li>Local area - human/physical features of our local area.</li> </ul>	<p>physical geography - Earth's natural features.</p> <p>human geography - features of our world that have been created by people.</p>	  	<p>Understand a range of geographical vocabulary.</p> <p>Use an atlas to find and locate countries.</p> <p>Comparing the UK to China - climate</p> <p>Comparing the UK to China - landmarks and culture</p> <p>Comparing the UK to China - agriculture</p> <p>Comparing the UK to China - food</p>
<p><b>Sticky Knowledge</b></p> <ul style="list-style-type: none"> <li>To compare our local area to a non-European country.</li> <li>To recognise landmarks and basic human/physical features on aerial maps.</li> <li>To use geographical language to compare.</li> </ul>	<p>population - The number of people living there.</p> <p>weather - The conditions outside on a given day, including temperature.</p> <p>culture - The 'way of life' of a country or group of people, e.g. traditions, dress, language, religion.</p> <p>compare - The similarities and differences between 2 or more things.</p> <p>agriculture - farming</p>		